

Dirt path edging to be defined with logs from site.

Existing path to be surfaced with HopPath. Edgings to be lined with existing log rounds from site.

Wildflowers and bulbs planted along paths to create a colourful experience and to increase biodiversity.

Sign board with information about the history of the site and flora and fauna to look out for.

Existing path surfaced with HopPath.

Playful logs to be placed where path veers off to protect from visitors walking on vegetation and to create a more fun space for young people.

Open plaza space with HopPath surfacing and mosaic patterns set into ground.

Curved seating around plaza space.

Existing bitmac path. Vegetation to be cleared to expose full width of path. Log rounds to be placed on either side to protect vegetation from being trodden on.

Existing lamppost retained.

Bin moved to accommodate new layout.

Shrub planting to screen neighbour's gardens and the sub-station.

Existing sub-station

Location of existing service box.

Existing entrance arch to be cleaned and repainted with like-for-like colour.















Chicane installed to entrance to restrict access by quad-bikes and mopeds.

Gipton Wood Road

NOTE:

Halo thinning required along boundaries and paths, subject to approval by Leeds City Council.

KEY

-  Site boundary
-  Existing bitmac path retained.
-  Existing paths to be widened to 1.2m and resurfaced with HopPath. Some clearance of vegetation required and edgings defined with log rounds from site.
-  Existing dirt paths to be retained. Edging defined with log rounds from site.
-  Existing rolled stone path to be retained. Edging defined with log rounds from site.
-  Proposed mosaic tiles set into paza area.
-  Existing trees retained
-  Proposed screen planting
-  Proposed wildflower and bulb planting. Some vegetation clearance required.
-  Proposed lectern sign
-  Proposed seating
-  Proposed chainsaw art from logs on site.
-  Existing boundary fencing to be retained
-  Proposed chicane to entrance

© Crown copyright and database rights 2022 OS. LA100019567. You are permitted to use this data solely to enable you to respond to, or interact with, the organisation that provided you with the data. You are not permitted to copy, re-broadcast, retransmit or sell any of this data to third parties in any form.

Client:
FRIENDS OF GIPTON WOOD

Project:
GIPTON WOOD

Drawing title:
SOUTH ENTRANCE PLAN

Drawing no:
4103/202

Rev:
-

Scale:
1:100 @ A3

Date:
05.12.25

Drawn by:
TM

Checked by:
MK



Groundwork Yorkshire
Environment and Business Centre
Merlyns-Ress Avenue, Morley
Leeds, LS27 9SL

www.groundwork.org.uk/north-east-and-yorkshire/
Charity Registration 519846
Company Registration 220681